



Umkhanyakude District Municipality

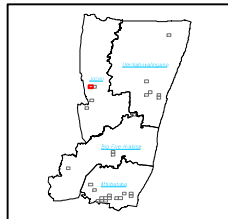
Paved
Visual Condition



1:10,000

T7

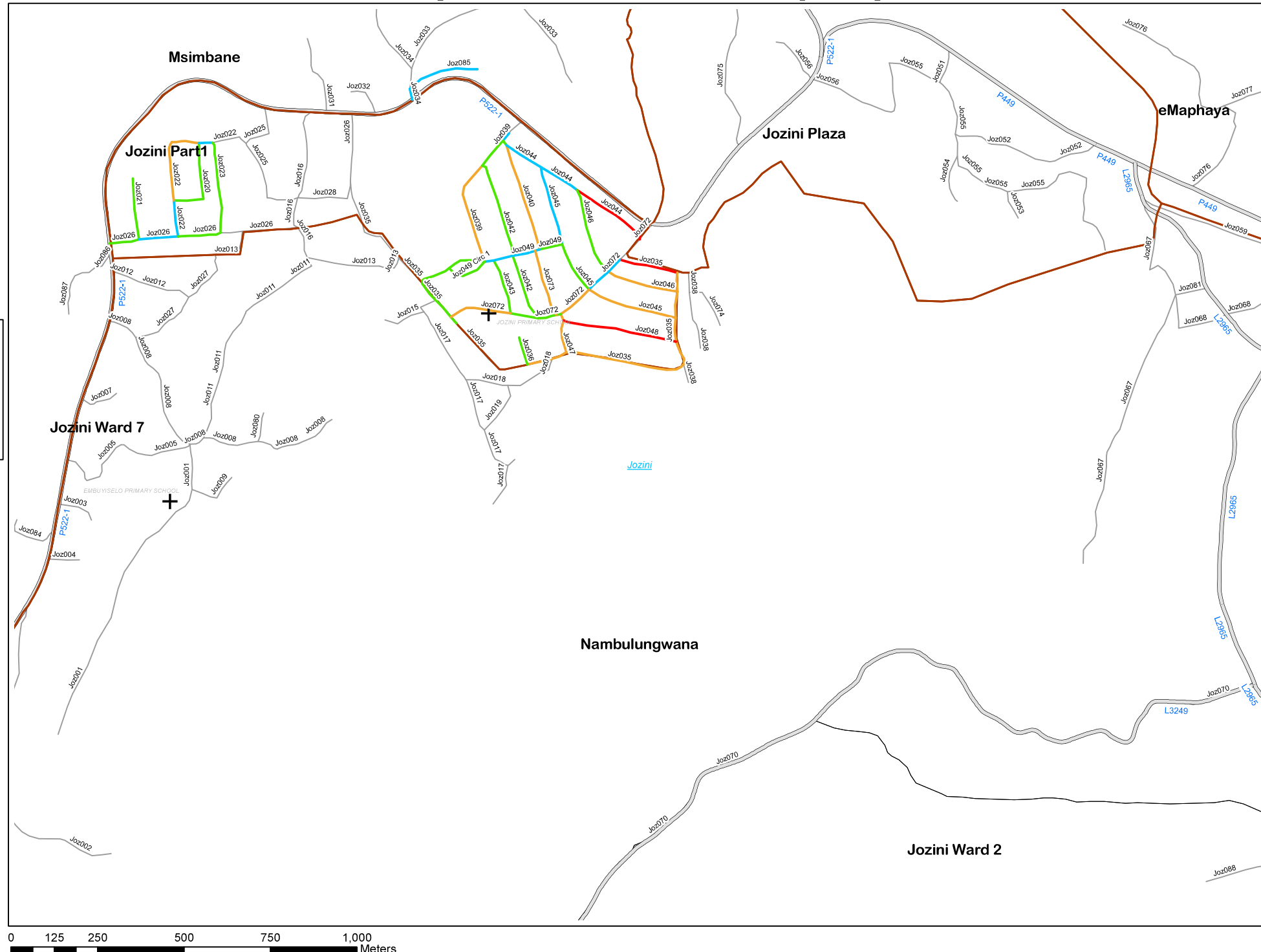
Page 3 of 28



Legend

- VCI
- Very Poor (0 - <30)
 - Poor (30 - <50)
 - Fair (50 - <70)
 - Good (70 - <85)
 - Very Good (85 - 100)
- Other Municipal Roads
- Numbered Roads
- Railways
- Schools
- Suburbs
- Towns
- Wards
- Local Municipalities

Coordinate System: GCS WGS 1984
Datum: WGS 1984
Units: Degree



0 125 250 500 750 1,000
Meters



Umkhanyakude District Municipality

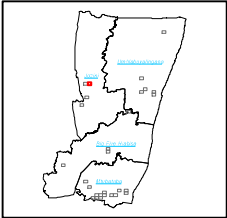
Paved
Visual Condition



1:10,000

T8

Page 4 of 28



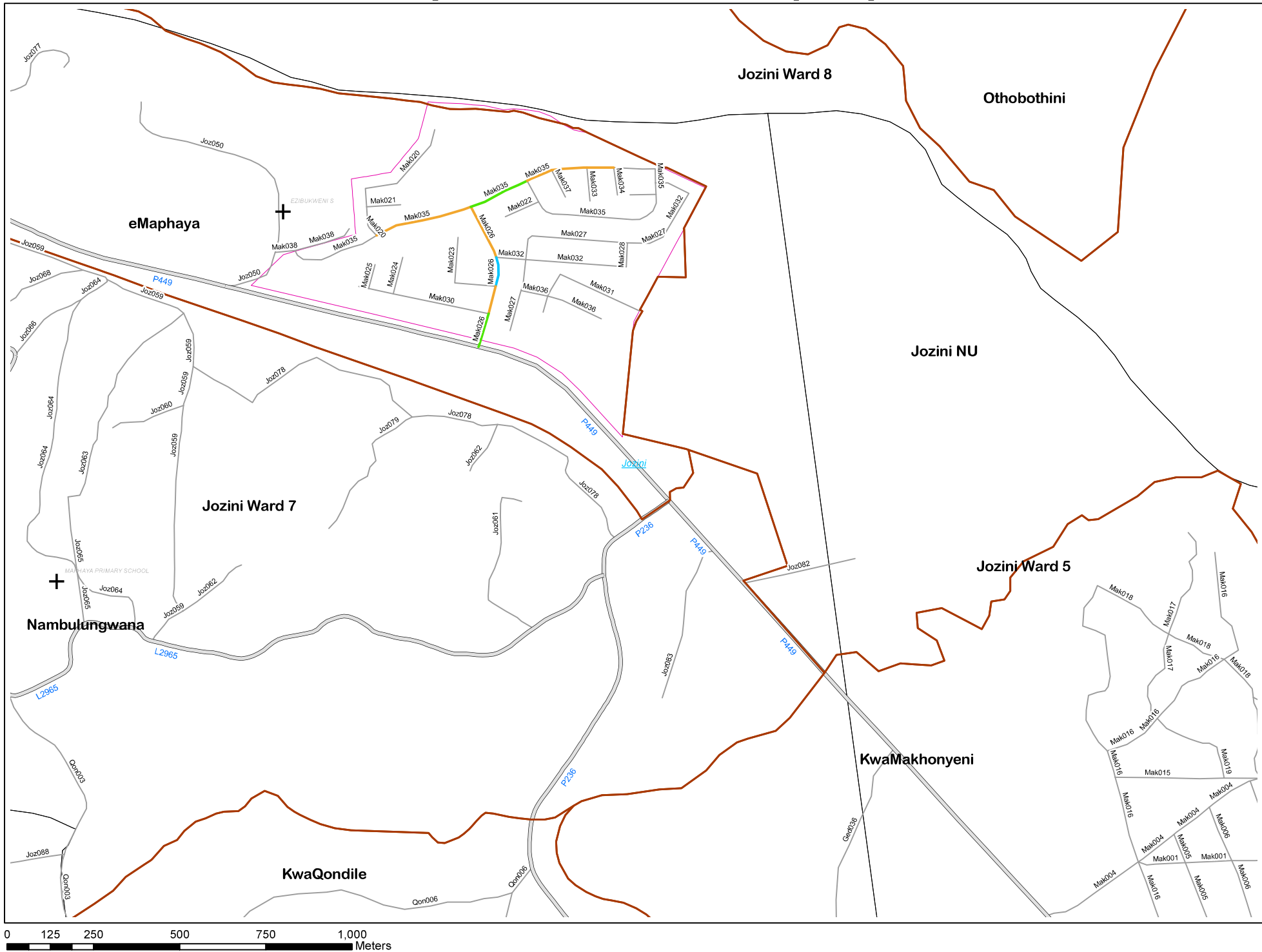
Legend

- VCI
- Very Poor (0 - <30)
 - Poor (30 - <50)
 - Fair (50 - <70)
 - Good (70 - <85)
 - Very Good (85 - 100)
- Other Municipal Roads
- Numbered Roads
- Railways
- Schools
- Suburbs
- Towns
- Wards
- Local Municipalities

Coordinate System: GCS WGS 1984
Datum: WGS 1984
Units: Degree



Date Map Produced: 2018-08-13





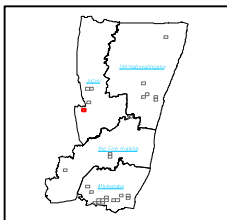
Paved
Visual Condition



1:10,000

AB6

Page 9 of 28



Legend

VCI

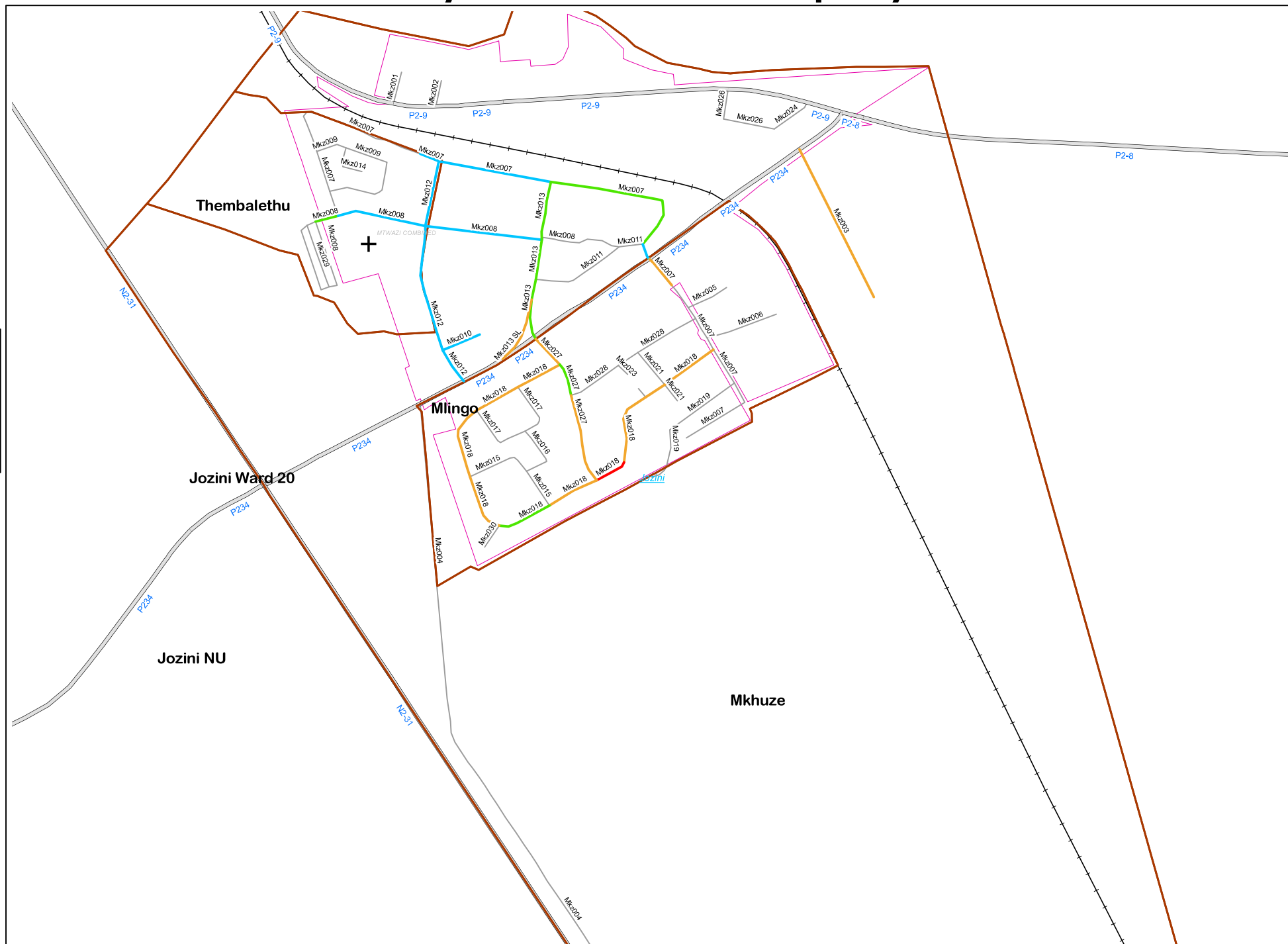
- Very Poor (0 - <30)
- Poor (30 - <50)
- Fair (50 - <70)
- Good (70 - <85)
- Very Good (85 - 100)
- Other Municipal Roads
- Numbered Roads
- Railways
- Schools
- Suburbs
- Towns
- Wards
- Local Municipalities

Coordinate System: GCS WGS 1984
Datum: WGS 1984
Units: Degree



Date Map Produced: 2018-08-13

Umkhanyakude District Municipality



0 125 250 500 750 1,000
Meters